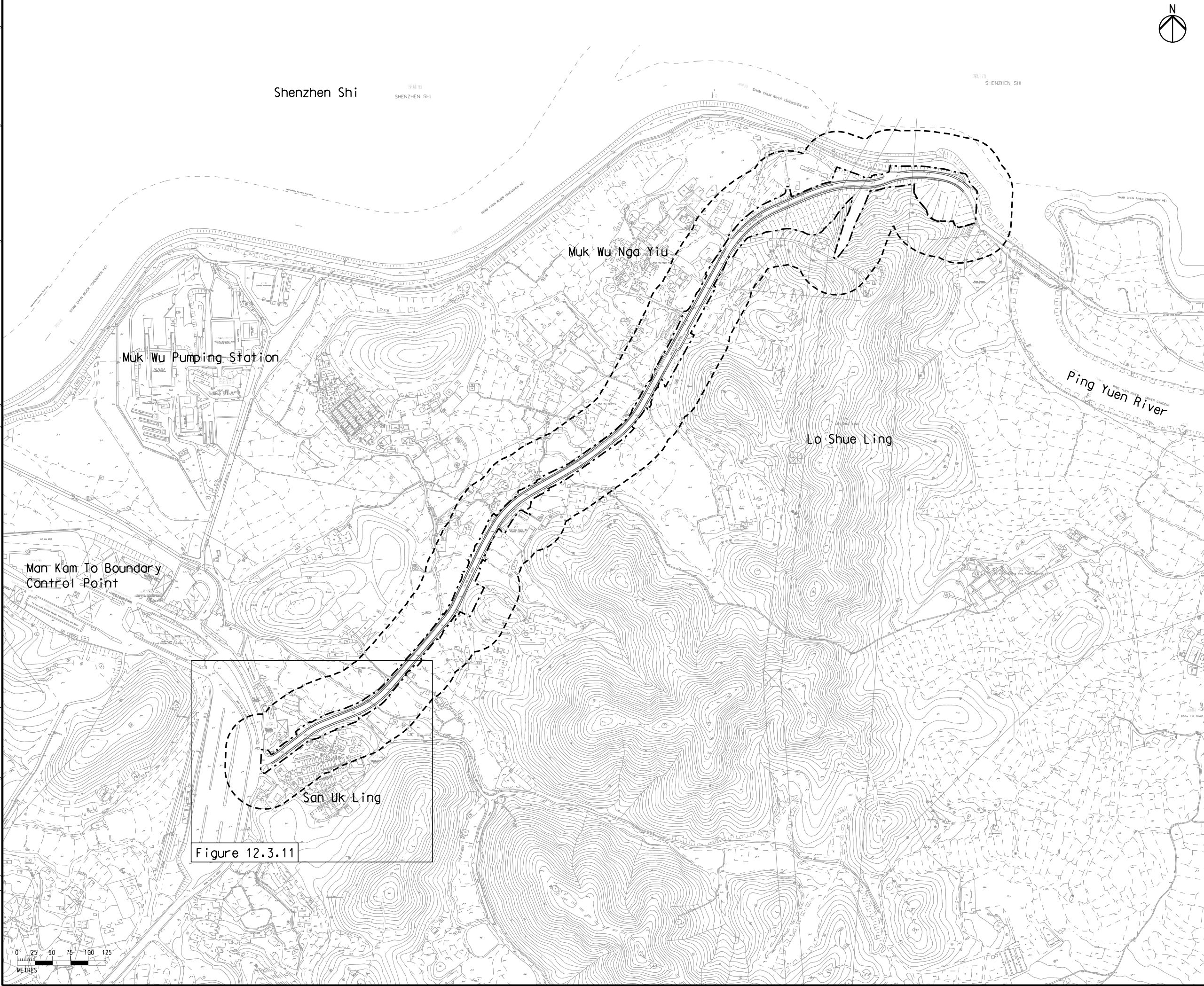




DO NOT SCALE DRAWING. CHECK ALL DIMENSIONS ON SITE.  
 ALL RIGHTS RESERVED.  
 © DVE ARUP & PARTNERS HONG KONG LIMITED.

Printed by : 2/29/2016  
 Filename : G:\env\project\231448\13 Drawing Deliverables\Reports\015 EIA\20160229 Revised Final EIA\_v1\Ch 12 Cultural Heritage Figure 12.3.10 - Locations of Built Heritage Resources - Lin Ma Hang Road (Sheet 1 of 2).dgn



Legend

-  Project Boundary
-  50m Assessment Boundary

C	THIRD ISSUE	GL	09/15
B	SECOND ISSUE	GL	11/14
A	FIRST ISSUE	GL	06/14
Rev	Description	By	Date

Consultant  
**ARUP**

Contract No. and Title:  
 Agreement No. CE 1/2013(CE)  
 Site Formation and Associated  
 Infrastructural Works for Development  
 of Columbarium, Crematorium and  
 Related Facilities at Sandy Ridge  
 Cemetery - Design and Construction

Drawing title  
 Locations of Built Heritage  
 Resources - Lin Ma Hang  
 Road  
 (Sheet 1 of 2)

Drawing no. <b>Figure 12.3.10</b>		Rev. <b>C</b>	
Drawn GL	Date 09/15	Checked EL	Approved ST
Scale 1:5000 @A3		Status <b>PRELIMINARY</b>	

COPYRIGHT RESERVED



土木工程拓展署  
 Civil Engineering and  
 Development Department

Figure 12.3.11

